



**Beaufort County Public Works**  
**Stormwater Infrastructure**  
*Project Summary*

**Project Summary:** Lobeco Drop Off Center and Keans Neck Road

**Activity:** Routine/Preventive Maintenance

**Duration:** 06/27/18-07/31/18

**Narrative Description of Project:**

Project improved 272 L.F. of drainage system. Cleaned out 220 L.F. of channel, 52 L.F. of roadside ditch and (1) catch basin. Jetted (2) driveway pipes.

**2018-624 / Lobeco Drop Off Center & Keans Neck Road**

	<b>Labor Hours</b>	<b>Labor Cost</b>	<b>Equipment Cost</b>	<b>Material Cost</b>	<b>Contractor Cost</b>	<b>Indirect Labor</b>	<b>Total Cost</b>
AUDIT / Audit Project	1.0	\$21.79	\$0.00	\$0.00	\$0.00	\$0.00	\$21.79
CCO / Channel - cleaned out	27.0	\$585.86	\$136.32	\$38.21	\$0.00	\$300.51	\$1,060.90
DPJT / Driveway Pipe - Jetted	10.0	\$222.80	\$191.60	\$38.92	\$0.00	\$143.40	\$596.72
HAUL / Hauling	7.0	\$155.89	\$99.12	\$25.19	\$0.00	\$100.94	\$381.14
PRRECON / Project Reconnaissance	20.0	\$445.50	\$88.80	\$13.05	\$0.00	\$286.75	\$834.10
UTLOC / Utility locates	0.5	\$12.35	\$0.00	\$0.00	\$0.00	\$6.62	\$18.97
2018-624 / Lobeco Drop Off Center & Keans Neck Road Sub Total	65.5	\$1,444.19	\$515.84	\$115.37	\$0.00	\$838.21	\$2,913.61
<b>Grand Total</b>	<b>65.5</b>	<b>\$1,444.19</b>	<b>\$515.84</b>	<b>\$115.37</b>	<b>\$0.00</b>	<b>\$838.21</b>	<b>\$2,913.61</b>

**Before**



**During**



**After**







Project: Lobeco  
Drop Off Center &  
Keans Neck Road  
Map #1

Activity: Routine/  
Preventive  
Maintenance














Project #:  
2018-624

Township/SW Dist:  
Sheldon/5

Completed:  
July 2018

### Legend

#### Drainage Type

-  Access Pipe
-  Bleeder Pipe
-  Channel Pipe
-  Channel
-  Stream
-  Crossline Pipe
-  Driveway Pipe
-  Lateral
-  Lateral Pipe
-  River
-  Road Pipe
-  Roadside
-  Roadside Pipe

0 15 30 60 90 120  
Feet

1 inch = 67 feet

Prepared By: BC Stormwater Management Utility

Date Print: 04/02/19

File: C:\project summaries map\Lobeco Drop Off Center & Keans Neck Road Map #1\_2018-624





Project: Lobeco  
Drop Off Center &  
Keans Neck Road  
Map #2

Activity: Routine/  
Preventive  
Maintenance

Project #:  
2018-624

Township/SW Dist:  
Sheldon/5

Completed:  
July 2018

### Legend

#### Drainage Type

- Access Pipe
- Bleeder Pipe
- Channel Pipe
- Channel
- Stream
- Crossline Pipe
- Driveway Pipe
- Lateral
- Lateral Pipe
- River
- Road Pipe
- Roadside
- Roadside Pipe

0 25 50 100 150 200  
Feet

1 inch = 100 feet

Prepared By: BC Stormwater Management Utility

Date Print: 04/02/19

File: C:\project summaries map\Lobeco Drop Off Center & Keans Neck Road Map #2\_2018-624